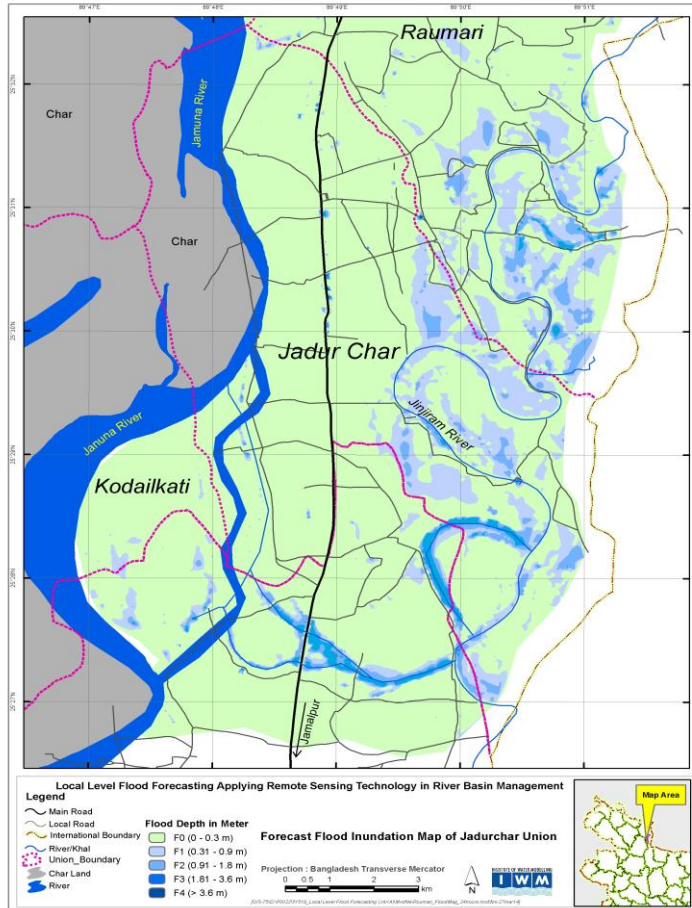
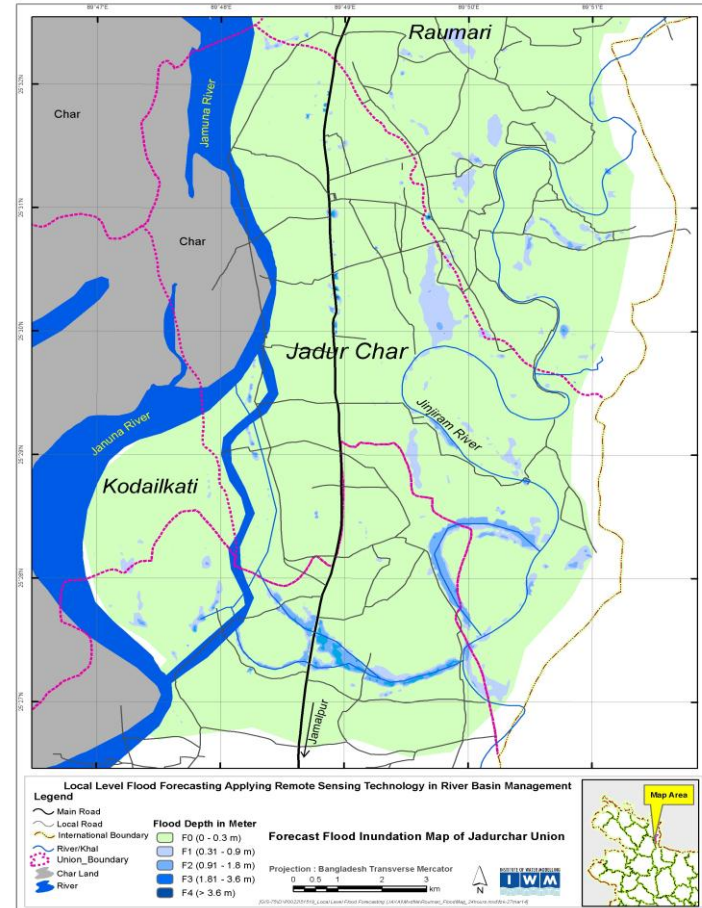


## Experimental Local Flood Forecasting Applying Remote Sensing Technology in River Basin Management



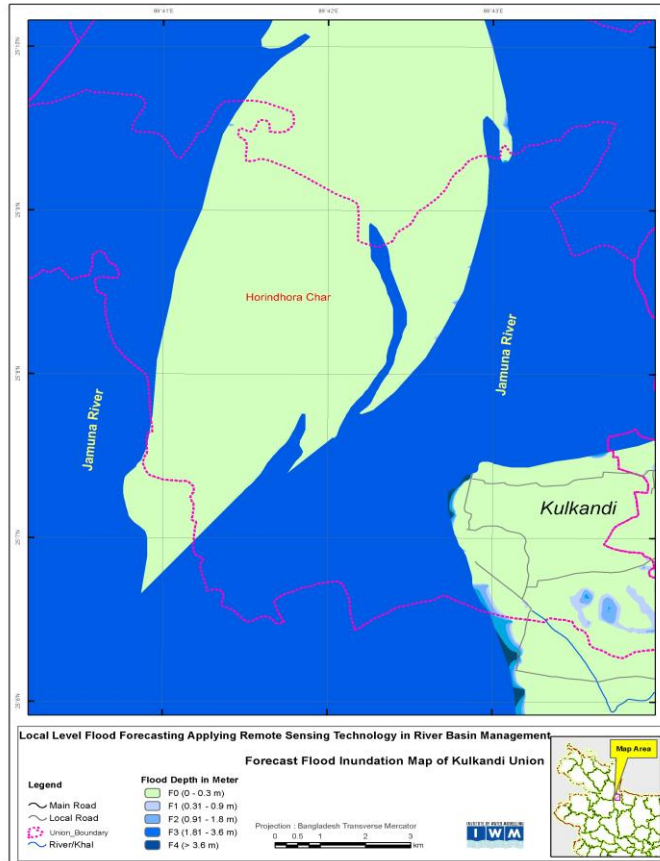
Day-1 Forecast



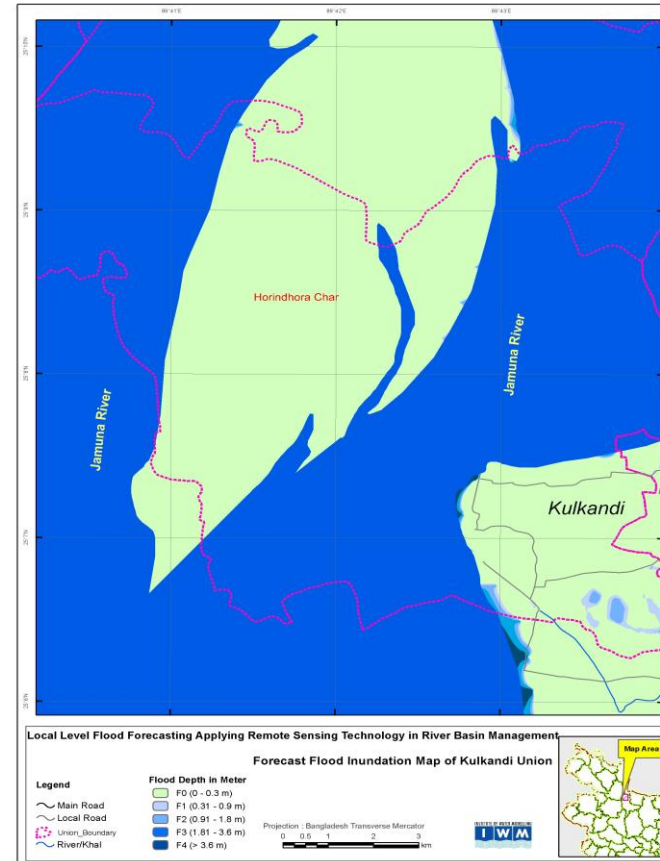
Day-5 Forecast

<b>Jadurchar Union Flood Status</b>	24-hrs	48-hrs	72-hrs	96-hrs	120-hrs
	+Rise	+Rise	+Rise	+Rise	+Rise
	-fall	-fall	-fall	-fall	-fall
	18-09	19-09	20-09	21-09	22-09
	6:00 AM	6:00 AM	6:00 AM	6:00 AM	6:00 AM
	(cm)	(cm)	(cm)	(cm)	(cm)
	-12	-14	-11	-11	-10

## Experimental Local Flood Forecasting Applying Remote Sensing Technology in River Basin Management



Day-1 Forecast



Day-5 Forecast

Kulkandi Union Flood Status	24-hrs	48-hrs	72-hrs	96-hrs	120-hrs
	+Rise	+Rise	+Rise	+Rise	+Rise
	-fall	-fall	-fall	-fall	-fall
	18-09	19-09	20-09	21-09	22-09
	6:00 AM	6:00 AM	6:00 AM	6:00 AM	6:00 AM
	(cm)	(cm)	(cm)	(cm)	(cm)
	-10	-13	-11	-11	-10